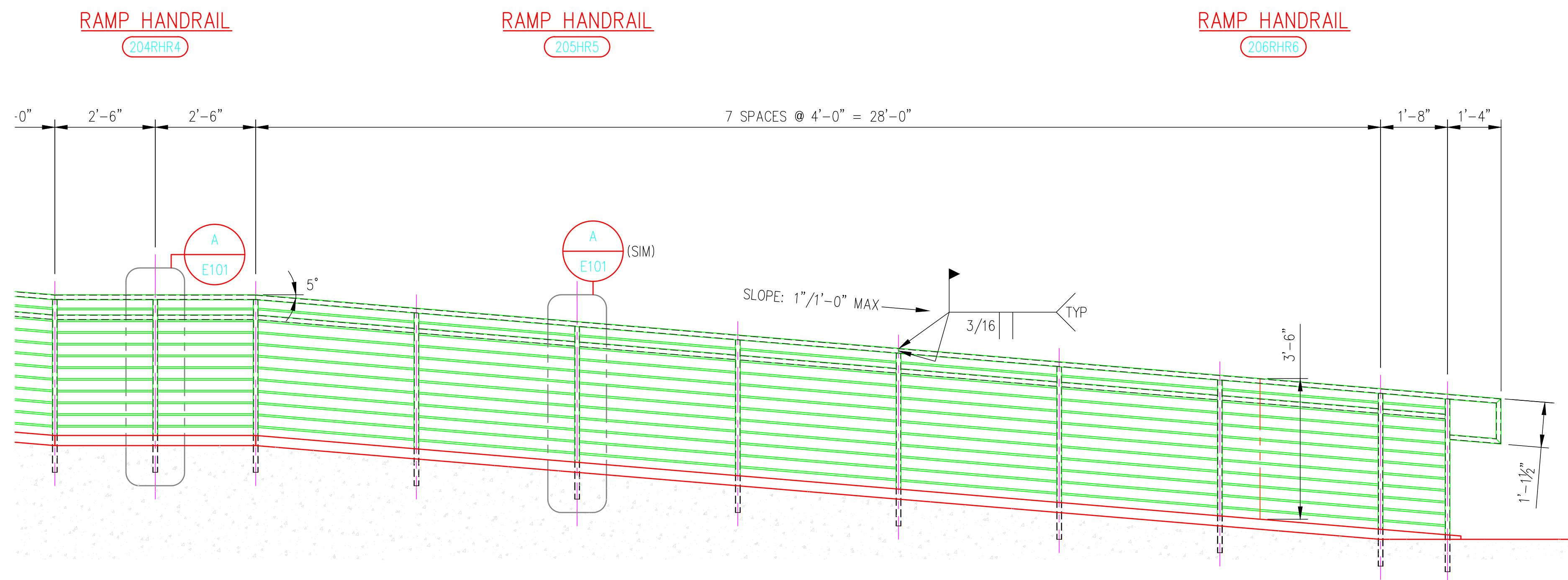
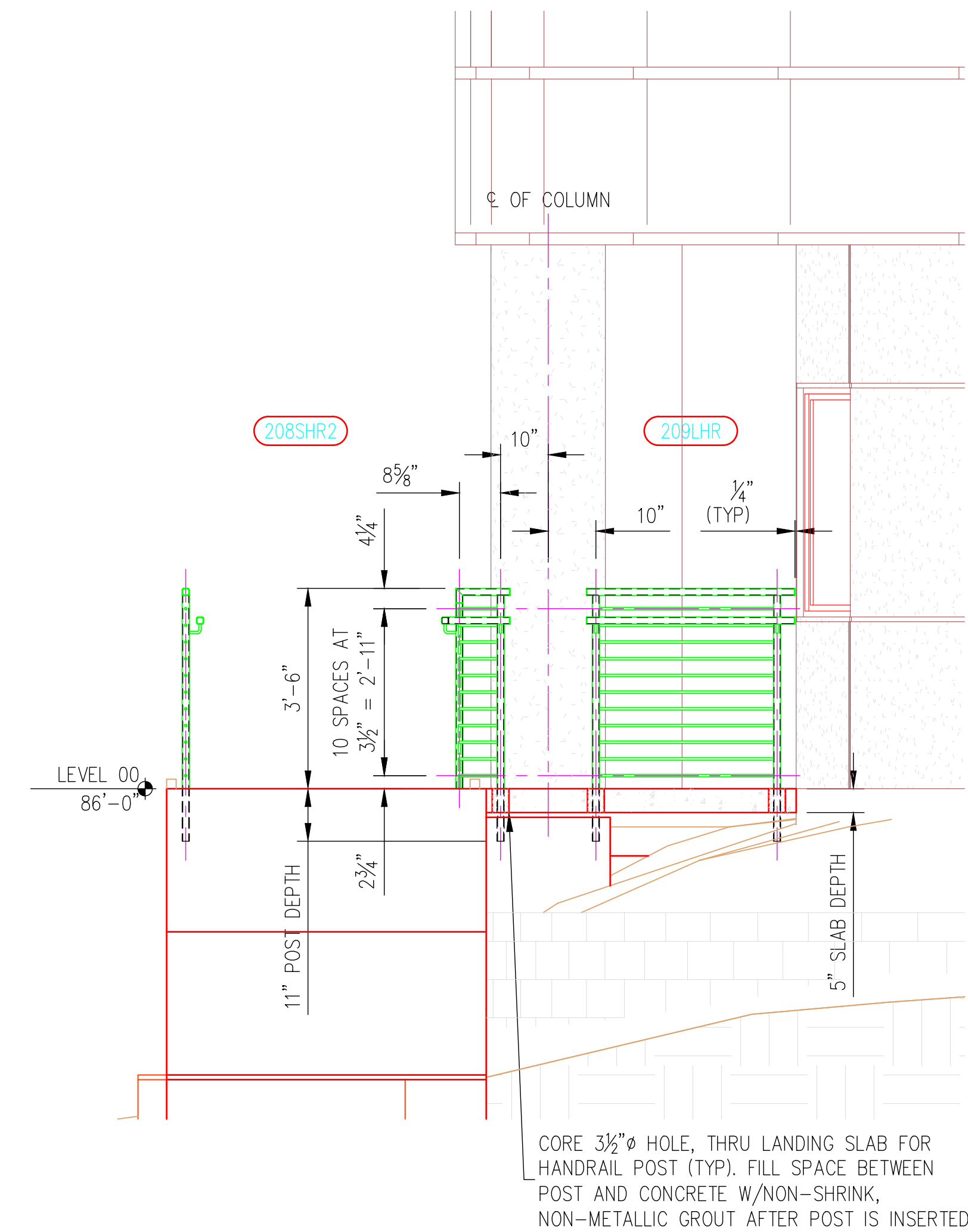


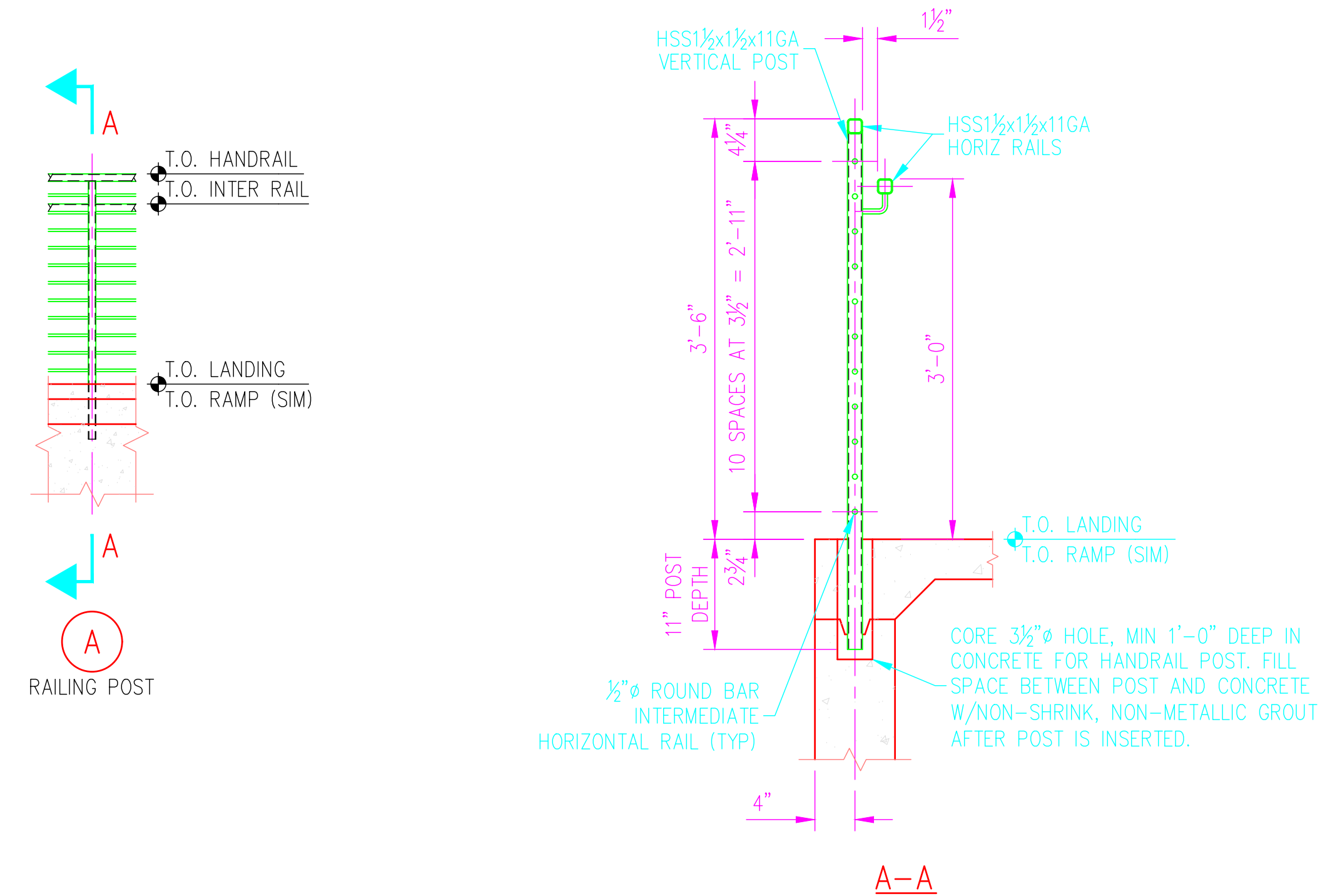
EXTERIOR RAMP HANDRAIL PLAN-NORTH
SCALE: 1/2"=1'-0"



EXTERIOR RAMP HANDRAIL ELEVATION-NORTH
SCALE: 1/2"=1'-0"




B-B AT LANDING LEVEL 00
SCALE: 1/2"=1'-0"



A-A

DATE:	
REV:	
REVISION DESCRIPTION:	



ANDY'S BEST CAD
1323 CARLYLE PARK CIRCLE
HIGHLANDS RANCH, CO 80129
303-808-3352
WWW.ANDYSBESTCAD.COM

DRAWN: ABC
DESIGNED: ABC
CLIENT: ABC
DATE: 12/06/21
SCALE: 1/2"=1'-0"

PROJECT:
REHABILITATION FACILITY
AURORA, COLORADO
HANDRAIL SHOP DRAWINGS

DRAWING TITLE:
EXTERIOR RAMP & STAIRS
ADA HANDRAIL
ERECTION PLAN-NORTH

DRAWING NO.:
E101
OF

©2021 ANDY'S BEST CAD. ALL RIGHTS RESERVED. THIS DRAWING IS THE PROPERTY OF ANDY'S BEST CAD AND IS PROTECTED BY COPYRIGHT LAWS OF THE UNITED STATES OF AMERICA. ANY UNAUTHORIZED USE OF THE INFORMATION CONTAINED HEREIN OR PART THEREOF IS STRICTLY PROHIBITED. RECEIPT OR POSSESSION THEREOF DOES NOT CONFER OR TRANSFER ANY RIGHT TO MAKE, COPY, MANUFACTURE AND/OR SELL EITHER THE DRAWING OR THE ITEMS SHOWN THEREON.